

Insh

During the public engagement process it was found that most people seem to be fairly content with the local network with the exception of one or two issues. The most popular paths identified were the Badenoch Way (91% of respondents), the routes in Inshriach Forest close to Insh (75% of respondents) and the path over to Uath Lochans (58% of respondents).

Many activities were reasonably popular in the area, low level walking was by far the most popular activity followed by cycling off-road and wintersports. Most people doing activities did so to keep fit and healthy and equally to enjoy the countryside and no one did so to get to work or school. There was a reasonably high demand for better opportunities for low level walking and for off-road cycling.

INSH – Proposed Core Paths	
Path Ref. No.	Path Description
LBS1	River Spey
LBS72	Badenoch Way
LBS103	River Link
LBS104	Farletter Crag walk
LBS105	Farletter Ridge walk
LBS106	Uath Lochan walk (Short)
LBS107	Uath Lochan walk (Long)






Interim Draft
Core Paths Plan

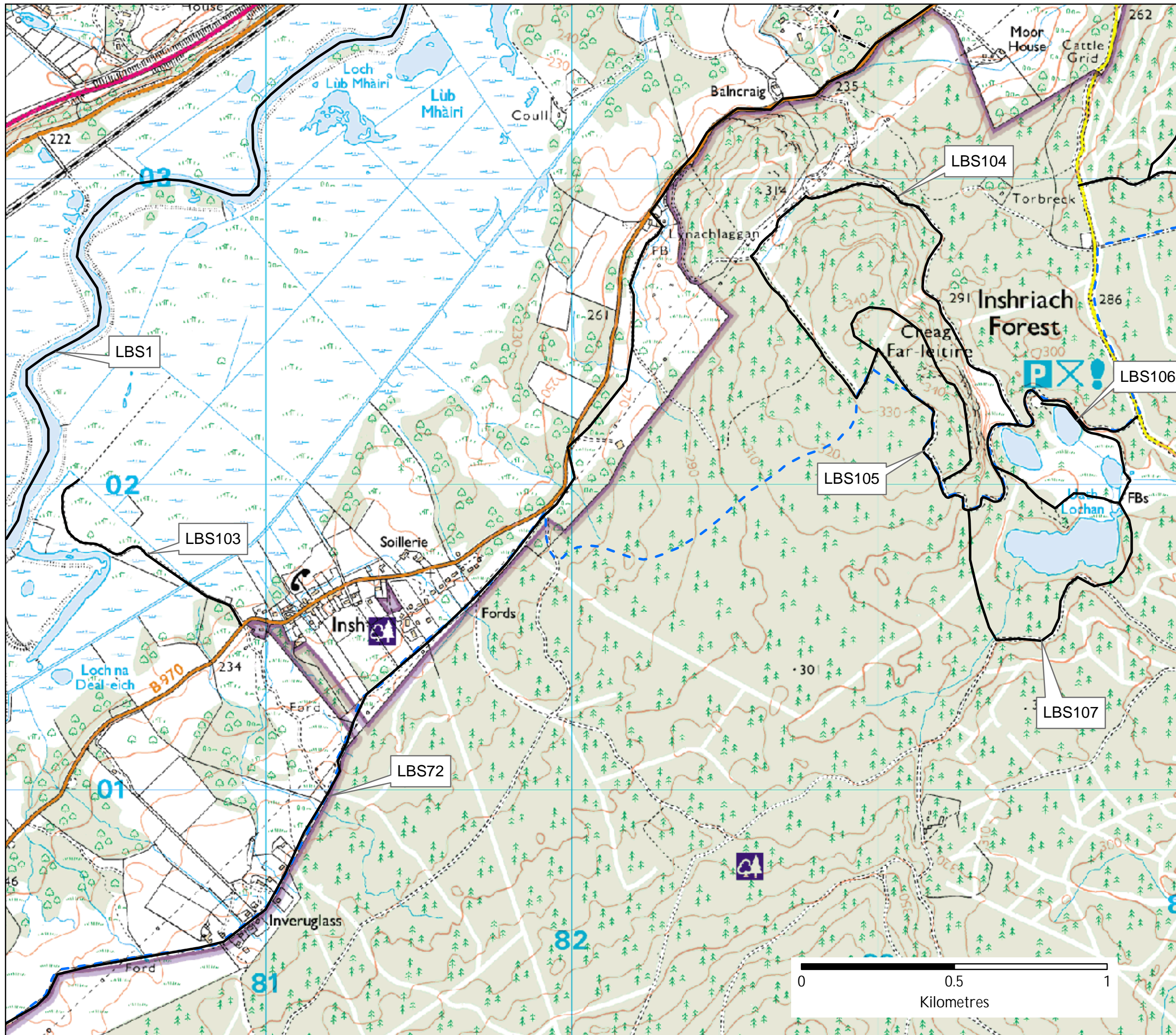
Map 20
INSH

Lower Badenoch
and Strathspey

Proposed Core Paths Network
- for Consultation

Map Legend

-  Proposed Speyside Way extension
-  Proposed core path
-  Exists on ground
-  Proposed new path
-  Path Reference Number



This map is based upon Ordnance Survey material with the permission of Ordnance Survey on behalf of the Controller of Her Majesty's Stationery Office © Crown copyright. Unauthorised reproduction infringes Crown copyright and may lead to prosecution or civil proceedings. Cairngorms National Park Authority, 100040965, 2007.